






DISCLAIMER: This map does NOT include designated safety zones. It is the responsibility of all hunters to confirm safety zones on the ground.

Assunpink

Wildlife Management Area (WMA)

Millstone, Roosevelt and
Upper Freehold Townships
Mercer and Monmouth Counties

Pheasant Areas

-  WMA Boundary
-  Pheasant Stocked Areas
-  Lake
-  Parking Area
-  Range Area



New Jersey Department of
Environmental Protection
Division of Fish and Wildlife

