

**DISCLAIMER: This map does NOT include designated safety zones.
It is the responsibility of all hunters to confirm safety zones on the ground.**

Dix

Wildlife Management Area (WMA)

Fairfield Township
Cumberland County





P

P

P

P

Pheasant Areas

-  WMA Boundary
-  Pheasant Stocked Areas
-  Water
-  Parking Area



New Jersey Department of
Environmental Protection
Division of Fish and Wildlife



0 0.125 0.25 0.5 Miles

