

**DISCLAIMER: This map does NOT include designated safety zones.  
It is the responsibility of all hunters to confirm safety zones on the ground.**




# Heislerville

Wildlife Management Area (WMA)  
Morris RiverTownship  
Cumberland County

Bay Av

Bay Av

## Pheasant Areas

-  WMA Boundary
-  Pheasant Stocked Areas
-  Water



New Jersey Department of  
Environmental Protection  
Division of Fish and Wildlife



Miles  
0 0.125 0.25 0.5