

**DISCLAIMER: This map does NOT include designated safety zones.
It is the responsibility of all hunters to confirm safety zones on the ground.**

Tuckahoe

Wildlife Management Area (WMA)

Corbin City, Egg Harbor, Estell Manor,
Somers Point and Upper Townships
Atlantic and Cape May Counties

Atlantic County 615

NJ 50

Atlantic County 648






Griscom Mill Rd

Cape May County 664

Cape May County 631

Miles

Pheasant Areas

-  WMA Boundary
-  Pheasant Stocked Areas
-  Water
-  Parking Area
-  Range Area



New Jersey Department of
Environmental Protection
Division of Fish and Wildlife

