










- | | | | |
|---|-------------------|---|-----------|
|  | WMA Boundary |  | Boat Ramp |
|  | Horse Park of NJ |  | Office |
|  | Easement |  | Parking |
|  | Dog Training Area |  | Range |
|  | Car Top Launch | | |

**Assunpink Wildlife Management Area
Mercer & Monmouth Counties
Millstone, Roosevelt, Upper
Freehold & Washington Townships
6,373.44 Acres**



Department of Environmental
Protection New Jersey Division
of Fish and Wildlife

